



Gatwick Airport Northern Runway Project

Traffic Regulation Plans – Clearways and Prohibitions - For Approval

Book 4

VERSION: 2.0

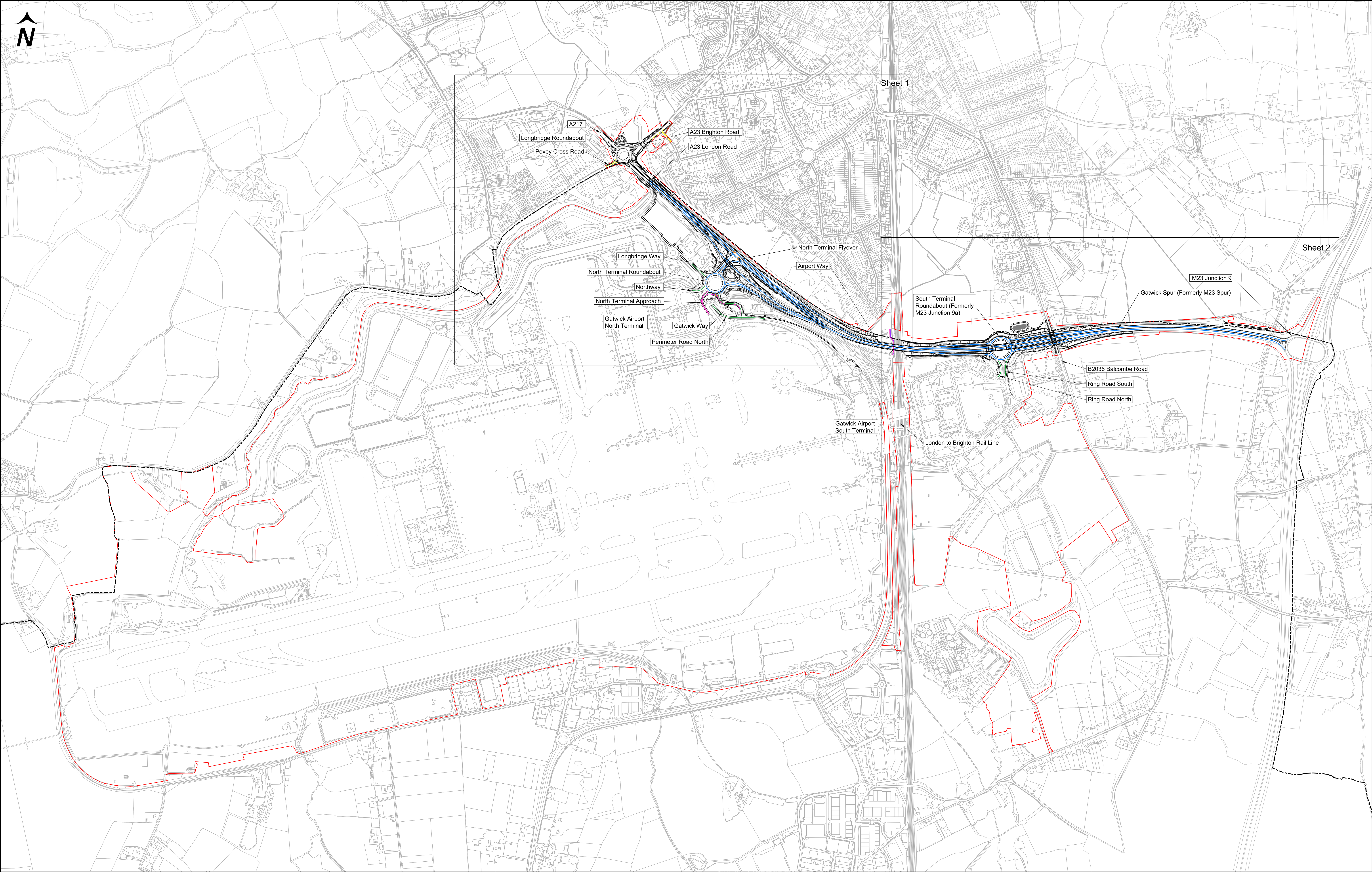
DATE: APRIL 2024

Application Document Ref: 4.9.3

PINS Reference Number: TR020005

Traffic Regulation Plans – Clearways and Prohibitions – For Approval

Drawing Number	Revision	Drawing Title	Size	Sheet Size
41700-XX-B-LLO-GA-200131	P02	Traffic Regulation Plans – Clearways and Prohibitions – APFP Regulations 5(2)(o) – Key Plan	1:7500	A1
41700-XX-B-LLO-GA-200132	P02	Traffic Regulation Plans – Clearways and Prohibitions – APFP Regulations 5(2)(o) – Sheet 1 – Existing Measures	1:2500	A1
41700-XX-B-LLO-GA-200133	P02	Traffic Regulation Plans – Clearways and Prohibitions – APFP Regulations 5(2)(o) – Sheet 2 – Existing Measures	1:2500	A1
41700-XX-B-LLO-GA-200134	P02	Traffic Regulation Plans – Clearways and Prohibitions – APFP Regulations 5(2)(o) – Sheet 1A – Proposed Measures	1:2500	A1
41700-XX-B-LLO-GA-200135	P02	Traffic Regulation Plans – Clearways and Prohibitions – APFP Regulations 5(2)(o) – Sheet 2A – Proposed Measures	1:2500	A1



Notes:

1) This drawing shall be read in conjunction with Schedule 6 Part 2 of the draft Development Consent Order (DCO) and accompanying application documentation.

2) All dimensions, chainage and levels are in meters unless otherwise stated.

3) Only written dimensions shall be used.

4) This drawing set illustrates the extents of existing and proposed traffic regulation measures associated with Work Nos. 35, 36 and 37 only.

Legend:

Order Limits

County Council Boundary

Preliminary Scheme Design

No Turn Order

SCC No Waiting at anytime - double yellow line markings

SCC No Waiting at certain times - single yellow line markings

GAL No Parking or Stopping at anytime - double red line markings

GAL No Waiting or Loading at anytime - double yellow line markings

Clearway Extents

Height Restrictions

P01 1 st July 2023	DCO Application	NW	JF	DA	
P02 19 th Apr 2024	Deadline 3	EH	JF	DA	
Rev	Date	Revision Description	Drm	Chk	App

Key Plan

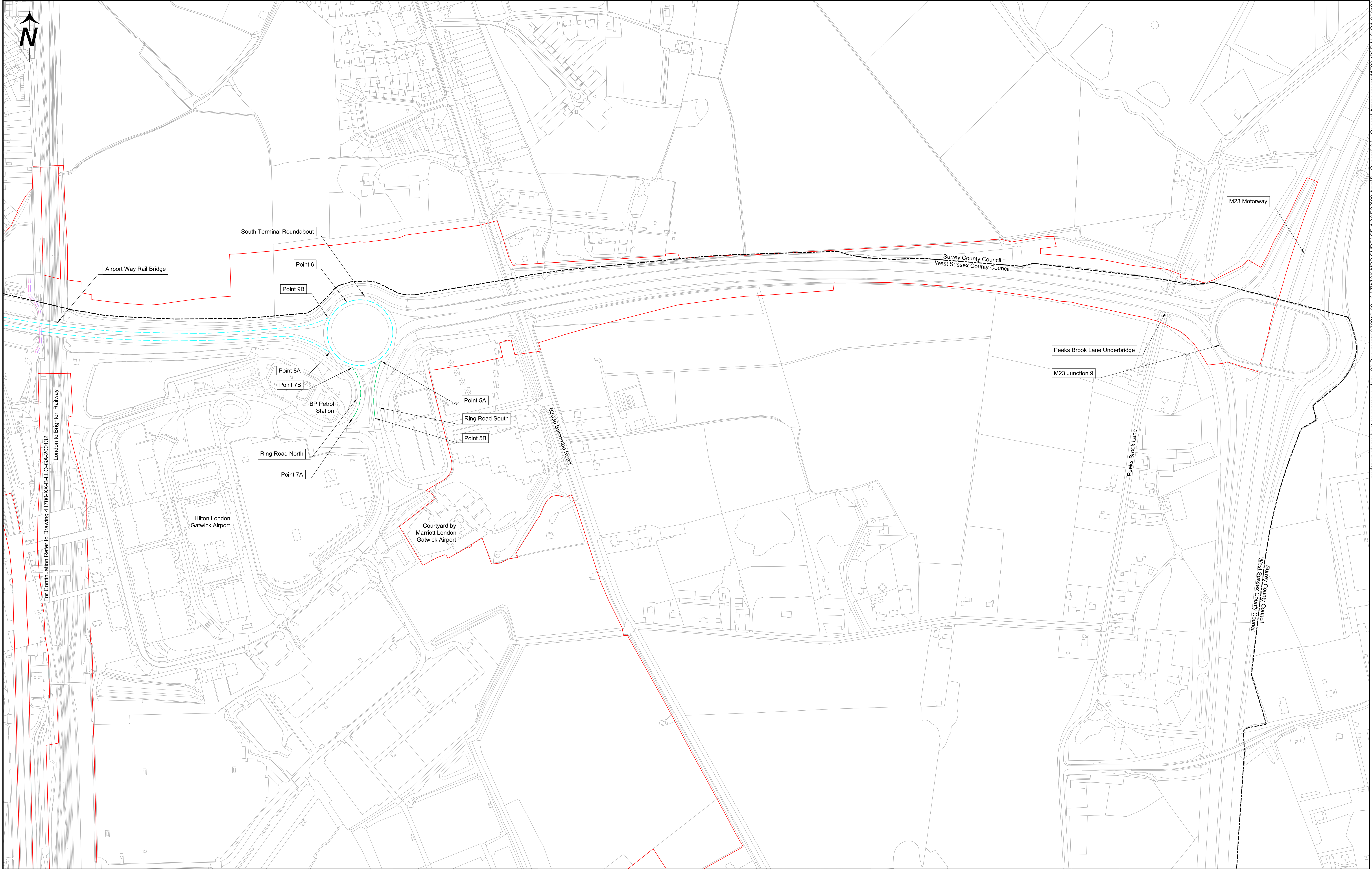
Project Name
Gatwick Airport Northern Runway Project

Title
Traffic Regulation Plans
Clearways and Prohibitions
APFP Regulations 5(2)(o)
Key Plan

Checked By	Checked Date	Drawn By	For Approval
JF	08/04/24	EH	Drawn Date 08/04/24
Approved By	Approval Date	Reason for Issue	Status S4
DA	08/04/24	Deadline 3	

Project Code-Location-Discipline-Volume-Type-Unique Number	Revision
41700- XX -B- LLO- GA - 200131	P02

ISO A1 Landscape



Notes:

1) This drawing shall be read in conjunction with Schedule 6 Part 3 of the draft Development Consent Order (DCO) and accompanying application documentation.

2) All dimensions, chainage and levels are in meters unless otherwise stated.

3) Only written dimensions shall be used.

4) This drawing set illustrates the extents of existing and proposed traffic regulation measures associated with Work Nos. 35, 36 and 37 only.

Legend:

— Order Limits

- - - County Council Boundary

— Existing SCC No Waiting at any time - double yellow line markings

- - - Existing SCC No Waiting at certain times - single yellow line markings

— Existing GAL No Parking or Stopping at any time - double red line markings

— Existing GAL No Waiting or Loading at any time - double yellow line markings

— Existing Clearway Extents

— Existing Height Restrictions

P01	1 st July 2023	DCO Application	NW	JF	DA
P02	19 th Apr 2024	Deadline 3	EH	JF	DA
Rev	Date	Revision Description	Drm	Chk	App

Key Plan

Project Name
Gatwick Airport Northern Runway Project

Title
**Traffic Regulation Plans
Clearways and Prohibitions
APFP Regulations 5(2)(o)
Sheet 2 - Existing Measures**

Scale
0 25 50 75 100 125
SCALE 1:2500m @ A1

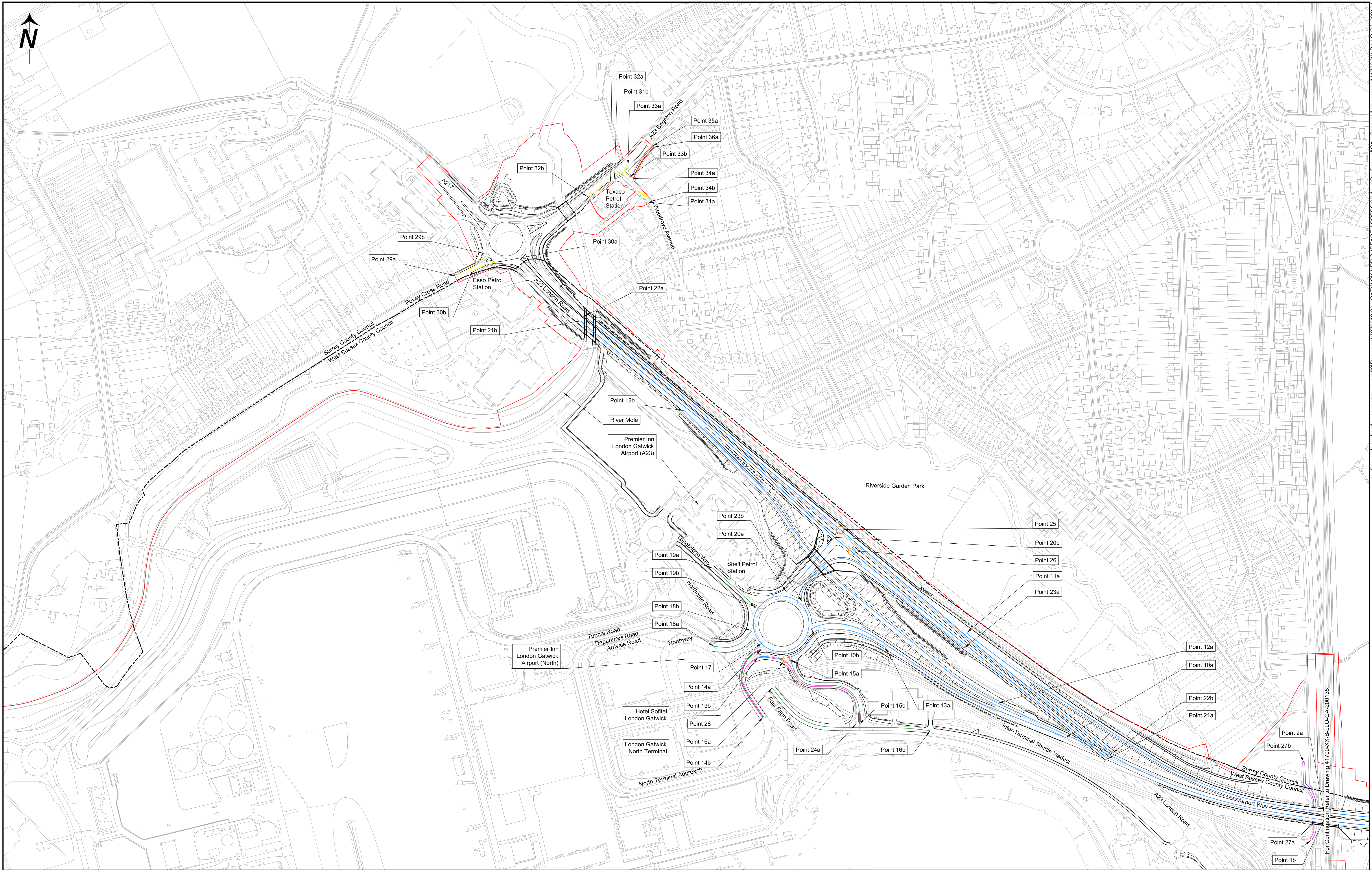
Checked By JF	Checked Date 08/04/24	Drawn By EH	Status S4
Approved By DA	Approval Date 08/04/24	Reason for Issue Deadline 3	Revision

41700- XX -B -LLO -GA - 200133

For Approval
Drawn Date
08/04/24

P02

ISO A1 Landscape



Notes:

- This drawing shall be read in conjunction with Schedule 6 Part 2 of the draft Development Consent Order (DCO) and accompanying application documentation.
- All dimensions, chainage and levels are in meters unless otherwise stated.
- Only written dimensions shall be used.
- This drawing set illustrates the extents of existing and proposed traffic regulation measures associated with Work Nos. 35, 36 and 37 only.

Legend:

Order Limits	GAL No Parking or Stopping at anytime - double red line markings
County Council Boundary	GAL No Waiting or Loading at anytime - double yellow line markings
Preliminary Scheme Design	Clearway Extents
No Turn Order	Height Restrictions
SCC No Waiting at anytime - double yellow line markings	
SCC No Waiting at certain times - single yellow line markings	

© Crown copyright and database right. Ordnance Survey 100020071

P01 1 st July 2023	DCO Application	NW	JF	DA	
P02 19 th Apr 2024	Deadline 3	EH	JF	DA	
Rev	Date	Revision Description	Drm	Chk	App

Key Plan

Project Name
Gatwick Airport Northern Runway Project

Title
Traffic Regulation Plans
Clearways and Prohibitions
APFP Regulations 5(2)(o)
Sheet 1A - Proposed Measures

Scale
0 25 50 75 100 125
SCALE 1:2500m @ A1

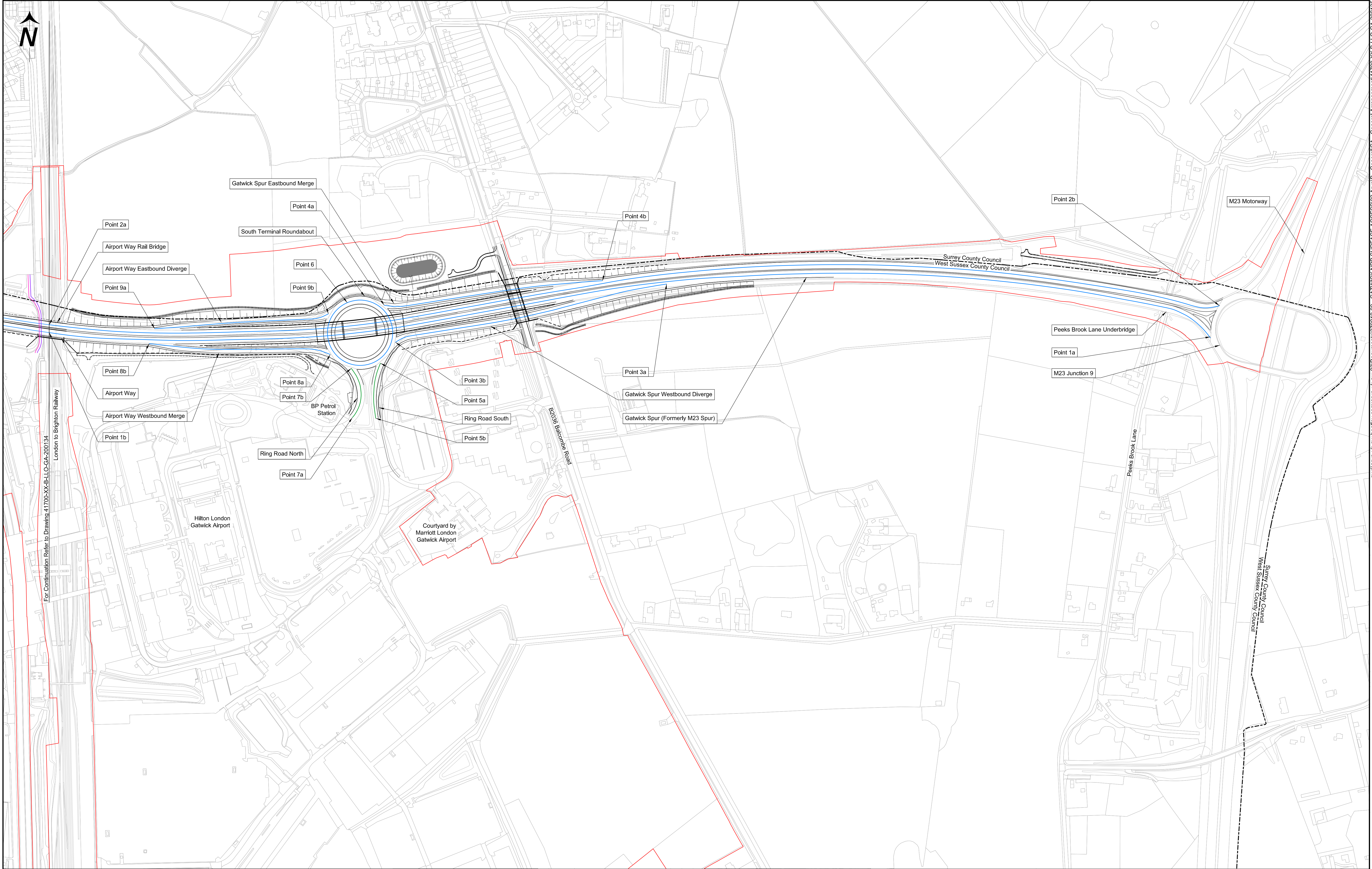
Checked By JF	Checked Date 08/04/24	Drawn By EH	For Approval Status S4
Approved By DA	Approval Date 08/04/24	Reason for Issue Deadline 3	

Project Code-Location-Discipline-Volume-Type-Unique Number
41700- XX -B -LLO - GA - 200134

Revision
P02

Refer to Drawing 41700-XX-B-LLO-GA-200135
For Confirmation

ISO A1 Landscape



Notes:

1) This drawing shall be read in conjunction with Schedule 6 Part 2 of the draft Development Consent Order (DCO) and accompanying application documentation.

2) All dimensions, chainage and levels are in meters unless otherwise stated.

3) Only written dimensions shall be used.

4) This drawing set illustrates the extents of existing and proposed traffic regulation measures associated with Work Nos. 35, 36 and 37 only.

Legend:

Order Limits

County Council Boundary

Preliminary Scheme Design

No Turn Order

SCC No Waiting at anytime - double yellow line markings

SCC No Waiting at certain times - single yellow line markings

GAL No Parking or Stopping at anytime - double red line markings

GAL No Waiting or Loading at anytime - double yellow line markings

Clearway Extents

Height Restrictions

© Crown copyright and database right. Ordnance Survey 100020071

P01	1 st July 2023	DCO Application	NW	JF	DA
P02	19 th Apr 2024	Deadline 3	EH	JF	DA
Rev	Date	Revision Description	Drm	Chk	App

Key Plan

LONDON GATWICK

Project Name
Gatwick Airport Northern Runway Project

Title
**Traffic Regulation Plans
Clearways and Prohibitions
APFP Regulations 5(2)(o)
Sheet 2A - Proposed Measures**

Scale
0 25 50 75 100 125
SCALE 1:2500m @ A1

For Approval
Drawn Date
08/04/24
Status
S4

Checked By
JF
Approved By
DA

Checked Date
08/04/24
Approval Date
08/04/24

Drawn By
EH
Reason for Issue
Deadline 3

Project Code-Location-Discipline-Volume-Type-Unique Number
41700- XX -B- LLO- GA - 200135

Revision
P02

ISO A1 Landscape

p:\arup-uk-pw-bentley.com-arup-uk-pw-03\Documents\279016-00 - GATWICK NRP SURFACE ACCESS\02 ArupB - General\GA - General Arrangement\41700-XX-BLLO-GA-200135